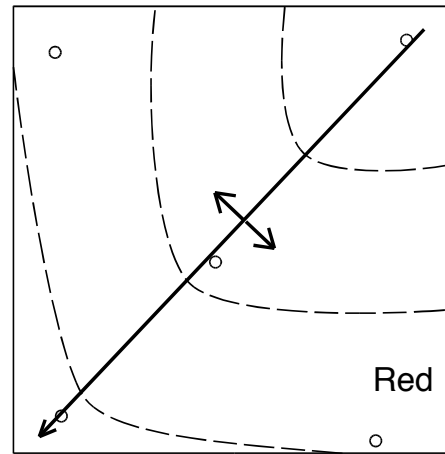
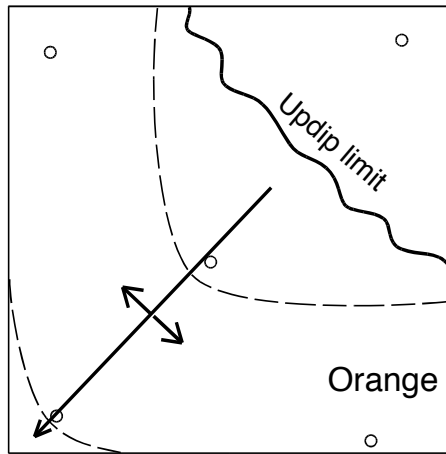
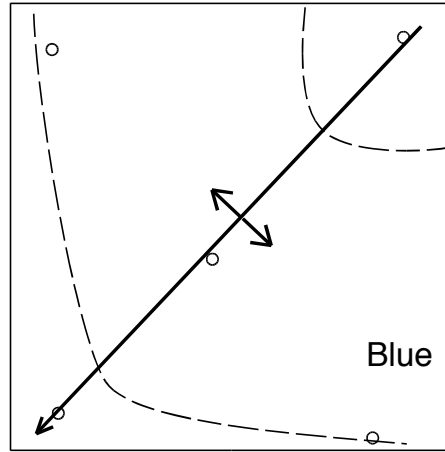
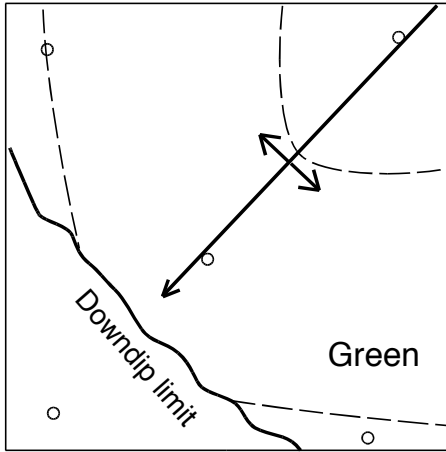


# Maps and cross-sections VI

An enigmatic volume of the Earth penetrated by five boreholes:



Maps of the four color-coded horizons. The dashed lines are contours, each representing a different elevation. Closer spacing of contours indicates steeper slope.

